

NOTICE!!

These documents have been scanned!

Do not place un-scanned documents beneath this notice!

Do not remove this notice from this file!

GPO Jacket No. 560-102
Print Order 61540
Rise Business Services, LLC
Job=AZ15 6/24/2019



Box Number= AZ15128



Claim Begin-End: AMC427517-AMC427517

1 Initial Receipt



AZ15128-6

AMC427444-AMC427733

AMC#

DATE CLOSED

REMARKS

AMC#	DATE CLOSED	REMARKS
427517		

United States Department of the Interior
Bureau of Land Management
 LANDS/RECREATION & PLANNING
 ONE N CENTRAL AVE
 PHOENIX, AZ 85004 -2203
 Phone: 602-417-9200



Receipt

No: 2987428

Transaction #: 3076548	
Date of Transaction: 03/12/2014	
CUSTOMER:	
	JOHN MATYAS 95 SPICER CREEK RUN GRAND ISLAND, NY 14072-2187 US

LINE #	QTY	DESCRIPTION	REMARKS	UNIT PRICE	TOTAL
1	1.00	LOCATABLE MINERALS / MINING CLAIMS-NEW, UNADJUD, ONE OR MORE AUTH NOS / NEW MINING CLAIM LOCATION FEE \$34 CASES: AMC427517/\$34.00		- n/a -	34.00
2	1.00	LOCATABLE MINERALS / MINING CLAIMS-NEW, UNADJUD, ONE OR MORE AUTH NOS / NEW MINING CLAIM PROCESSING FEE CASES: AMC427517/\$20.00		- n/a -	20.00
3	1.00	LOCATABLE MINERALS / MINING CLAIMS-NEW, UNADJUD, ONE OR MORE AUTH NOS / NEW MINING CLAIM MAINT FEE \$140 CASES: AMC427517/\$140.00		- n/a -	140.00
TOTAL:					\$194.00

PAYMENT INFORMATION			
1	AMOUNT:	194.00	POSTMARKED: 03/10/2014
	TYPE:	CHECK	RECEIVED: 03/11/2014
	CHECK NO:	1434	
	NAME:	MATYAS, JOHN A 95 SPICER CREEK RUN GRAND ISLAND NY 14072-2187 US	

REMARKS

This receipt was generated by the automated BLM Collections and Billing System and is a paper representation of a portion of the official electronic record contained therein.

NOTICE!!

These documents have been scanned!

Do not place un-scanned documents beneath this notice!

Do not remove this notice from this file!

GPO Jacket No. 560-102
Print Order 61540
Rise Business Services, LLC
Job=AZ15 6/24/2019



Box Number= AZ15128



Claim Begin-End: AMC427517-AMC427517

2 Correspondence



AZ15128-6

AMC427444-AMC427733

SENDER: COMPLETE THIS SECTION

- Complete items 1, 2, and 3. Also complete item 4 if Restricted Delivery is desired.
- Print your name and address on the reverse so that we can return the card to you.
- Attach this card to the back of the mailpiece, or on the front if space permits.

1. Article Addressed to:

JOHN MATYAS
 95 SPICER CREEK RUN
 GRAND ISLAND, NY. 14072-2187


931/RE/AMC417517

 2. Article Number
 (Transfer from service label)

7014 0150 0000 5427 8888

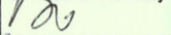
COMPLETE THIS SECTION ON DELIVERY

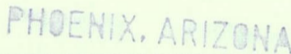
A. Signature

X

 Agent Addressee

B. Received by (Printed Name)

C. Date of Delivery



D. Is delivery address different from item 1? YesIf YES, enter delivery address below: No



3. Service Type

 Certified Mail Express Mail Registered Return Receipt for Merchandise Insured Mail C.O.D.

4. Restricted Delivery? (Extra Fee)

 Yes

BUFFALO
UNITED STATES POSTAL SERVICE

22 JAN '15


PM 2 1



First-Class Mail
Postage & Fees Paid
USPS
Permit No. G-10

- Sender: Please print your name, address, and ZIP+4 in this box •

U.S. Department of the Interior
Bureau Of Land Management
Arizona State Office
One North Central Avenue
Phoenix, AZ 85004-4427





United States Department of the Interior



BUREAU OF LAND MANAGEMENT
Arizona State Office
One North Central Avenue, Suite 800
Phoenix, Arizona 85004-4427
www.blm.gov/az/

January 13, 2015

In Reply Refer To:
3800 (9310) RE
AMC417517

CERTIFIED MAIL - RETURN RECEIPT REQUESTED No. 7014 0150 0000 5427 8888

NOTICE

JOHN MATYAS	:	This Notice Affects the Claims
95 SPICER CREEK RUN	:	Shown in the Block Below.
GRAND ISLAND, NY. 14072-2187	:	

AMC427517
MONTEREY JACK

Mining Claim Location Notices – Corrections Required

Pursuant to Title 43 Code of Federal Regulations (CFR) 3832.1, this office received your notice(s) of location for recordation of mining claims. In accordance with 43 CFR 3832.11 and 3832.12, the claim(s) listed above are not properly located. Because they are not properly located we cannot record them as filed. They must be corrected as noted below or they will be declared null and void ab initio.

1. There is no signature on the location notice. At least one locator or an agent must sign the location notice per ARS 11-480.
2. The location notice does not contain a metes and bounds description. Lode claims must be described by metes and bounds beginning at the discovery point and tied to a natural object or permanent monument.

You must provide the requested information for each claim listed above to correct the defects. Please do this by providing a copy of your location notice with the appropriate corrections, and note at the top of the form that it is a "Corrected Copy of Location Notice". If it is only the map that is missing or needs to be corrected, please provide the map. If the information is not received within the 30-day timeframe, the mining claims will be declared null and void ab initio. If additional information is required, please contact Rod Ebert at 602-417-9397.

*Corrections rec'd 2-2-15
Attached atop loc. Notice
dated 3-11-14 RE*

Please include your AMC serial number(s) on all correspondence.

Sincerely,

A handwritten signature in cursive script that reads "Rebecca Heick".

Rebecca Heick
Acting Deputy State Director
Lands & Minerals Division

Enclosure

NOTICE!!

These documents have been scanned!

Do not place un-scanned documents beneath this notice!

Do not remove this notice from this file!

GPO Jacket No. 560-102
Print Order 61540
Rise Business Services, LLC
Job=AZ15 6/24/2019



Box Number= AZ15128



Claim Begin-End: AMC427517-AMC427517

3 Transfers



AZ15128-6

AMC427444-AMC427733

**NO
DOCUMENTS
FOUND**

NO DOCUMENTS FOUND
NO DOCUMENTS FOUND

NOTICE!!

These documents have been scanned!

Do not place un-scanned documents beneath this notice!

Do not remove this notice from this file!

GPO Jacket No. 560-102
Print Order 61540
Rise Business Services, LLC
Job=AZ15 6/24/2019



Box Number= AZ15128



Claim Begin-End: AMC427517-AMC427517

4 Annual Filings



AZ15128-6

AMC427444-AMC427733

Amc 423162

427517

MAINTENANCE FEE PAYMENT

Claimant Name: John Matyas
 Address: 224 Ferndale Ave.
 City: TONAWANDA State: NY Zip: 14217
 Telephone: 716-864-8181
 E-mail address: JRM@AMCPrecision.com
 Signature: J. Matyas

Check here if this is a change of address.

BLM
Date
Stamp

RECEIVED
BLM AZ STATE OFFICE
2018 AUG 27 P 2:34
PHOENIX, ARIZONA

LINE NO.	AMC NUMBER	CLAIM/SITE NAME	COUNTY RECORDER DATA (If available)	TWP	RNG	SEC
1	423163	Golden Jackpot				
2	427517	Monterey JACK				
3						
4						
5						
6						
7						
8						
9						
10						

List additional claims on Form MCF114.

Bureau of Land Management
 Arizona State Office
www.blm.gov/az/

No. of Claims*: 2 x \$155 = 310.00
 Check No: 1346 Init. JS
 Receipt No.: 4247638
 For BLM Use Only AC 782

ENTERED AUG 29 2018

* \$155 per lode mining claim, mill site, or tunnel site; and \$155 for each 20 acres or portion thereof for each placer mining claim.

Form: MCF112
 Revised July 2014



John Matyas
224 Ferndale Ave
Buffalo, NY 14217

BUFFALO NY 142

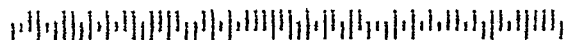
23 AUG 2018 PM 5 L



BLM
ONE N CENTRAL AVE.
PHOENIX, AZ.

RECEIVED
BLM AZ STATE OFFICE
2018 AUG 27 P 2:34
PHOENIX, ARIZONA

85004-442700



**United States Department of the Interior
Bureau of Land Management**
DIV OF LANDS, MINRLS & ENERGY
ONE N CENTRAL AVE
PHOENIX, AZ 85004 -4427
Phone: 602-417-9200

Receipt

No: 4247638

Transaction #: 4363112	
Date of Transaction: 08/28/2018	
CUSTOMER:	
<i>AC 782</i> ENTERED AUG 29 2018	
JOHN MATYAS 224 FERNDALE AVE BUFFALO, NY 14217-1047 US <i>PR</i>	

LINE #	QTY	DESCRIPTION	REMARKS	UNIT PRICE	TOTAL
1	1.00	LOCATABLE MINERALS / MINING CLAIMS- NOT NEW-UNADJUD, ONE AUTH NO. ONLY / MINING CLAIM MONEY RECEIVED CASES: AMC423163/\$310.00	2019 MAINT (2)	- n/a -	310.00
TOTAL:					\$310.00

PAYMENT INFORMATION						
1	AMOUNT:	310.00	POSTMARKED:	N/A		
	TYPE:	CHECK	RECEIVED:	08/27/2018		
	CHECK NO:	1846				
	NAME:	MATYAS, JOHN 224 FERNDALE AVE BUFFALO NY 14217-1047 US				

REMARKS

This receipt was generated by the automated BLM Collections and Billing System and is a paper representation of a portion of the official electronic record contained therein.

Run Date: 08/14/17

Run Time: 01:28 PM

**DEPARTMENT OF THE INTERIOR
BUREAU OF LAND MANAGEMENT
MINING CLAIMS**

MC Maintenance Fees Paid Through the BLM Pay Portal

CBS Receipt: 3927961

Printed For Lead File # AMC427517

Agency Tracking ID: 1502216801

Assessment Year: 2018

Number of BLM Serial Nr: 4

Paid On: 08/08/2017

Total Amount Paid: \$930.00

Claim Name	BLM Serial No	Lead File No	Amount Paid
GOLDEN JACKPOT	AMC423163	AMC423162	\$155.00
MONTEREY JACK	AMC427517	AMC427517	\$155.00
NEW YORK 1	AMC441719	AMC441719	\$310.00
NEW YORK 2	AMC441720	AMC441719	\$310.00

United States Department of the Interior
Bureau of Land Management
 BUSINESS & SUPPORT SVCS DIV
 ONE N CENTRAL AVE SUITE 800
 PHOENIX, AZ 85004 -4427
 Phone: 602-417-9200

Receipt

No: 3927961

Transaction #: 4037513	
Date of Transaction: 08/08/2017	
CUSTOMER:	
JOHN MATYAS 224 FERNDALE AVE. TONAWANDA, NY 14217 US	

LINE #	QTY	DESCRIPTION	REMARKS	UNIT PRICE	TOTAL
1	1.00	LOCATABLE MINERALS / MINING CLAIMS- NOT NEW-UNADJUD, ONE AUTH NO. ONLY / MINING CLAIM MONEY RECEIVED CASES: AMC441720/\$930.00		- n/a -	930.00
TOTAL:					\$930.00

PAYMENT INFORMATION					
NOTE: Items will appear on credit card statement as "BLM O Mining Claim".					
1	AMOUNT:	930.00	POSTMARKED:	N/A	
	TYPE:	CREDIT CARD	RECEIVED:	08/08/2017	
	NAME:	JOHN MATYAS 224 FERNDALE AVE. TONAWANDA NY 14217 US			
	CARD NO:	XXXXXXXXXXXX4646	AUTH CODE:	05711C	
	NAME ON CARD:	JOHN MATYAS			
	EXPIRES:	07/2018			
	SIGNATURE:				

REMARKS

This receipt was generated by the automated BLM Collections and Billing System and is a paper representation of a portion of the official electronic record contained therein.

423162

427517

MAINTENANCE FEE PAYMENT

Claimant Name: JOHN MATYAS
Address: 224 Ferndale Ave.
City: TONAWANDA State: NY Zip: 14217
Telephone: 716-864-8181

E-mail address: JAM@AMCPRECISION.COM

Signature: J. Matyas

Check here if this is a change of address.

UPDATED
8/31/16 pm

RECEIVED
BLM AZ STATE OFFICE
2016 AUG 29 P 2:54
PHOENIX, ARIZONA
BLM
Date
Stamp

LINE NO.	AMC NUMBER	CLAIM/SITE NAME	COUNTY RECORDER DATA (If available)	TWP	RNG	SEC
1	423163	Golden Jackpot				
2	427517	Monterey Jack				
3						
4						
5						
6						
7						
8						
9						
10						

List additional claims on Form MCF114.

Bureau of Land Management
Arizona State Office
www.blm.gov/az/

No. of Claims*: 2 x \$155 = 310.00
Check No: 1687 Init. ASZ
Receipt No.: 3046876
For BLM Use Only

* \$155 per lode mining claim, mill site, or tunnel site; and \$155 for each 20 acres or portion thereof for each placer mining claim.

Form: MCF112
Revised July 2014

This form is available from the Arizona Geological Survey and may be reproduced.

ENTERED
AUG 31 2016
BY: Raman

MATIAS
224 Ferndale Ave
TONAWANDA, NY
14217

BUFFALO NY 142

25 AUG 2015 PM 5 L



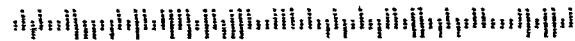
RECEIVED
BLM AZ STATE OFFICE

17016 AUG 29 P 2:54

PHOENIX, ARIZONA

BLM
One North Central Ave. Suite 800
Phoenix, AZ 85004-4427

85004-442700



United States Department of the Interior
Bureau of Land Management
 DIV OF LANDS, MINRLS & ENERGY
 ONE N CENTRAL AVE
 PHOENIX, AZ 85004 -4427
 Phone: 602-417-9200

Receipt

No: 3646816

Transaction #: 3750801	
Date of Transaction: 08/30/2016	
CUSTOMER:	
JOHN MATYAS 224 FERNDALE AVE BUFFALO, NY 14217-1047 US	

LINE #	QTY	DESCRIPTION	REMARKS	UNIT PRICE	TOTAL
1	1.00	LOCATABLE MINERALS / MINING CLAIMS- NOT NEW-UNADJUD, ONE AUTH NO. ONLY / MINING CLAIM MONEY RECEIVED CASES: AMC423163/\$310.00	MAINT FEE 2017 - 2	- n/a -	310.00
TOTAL:					\$310.00

PAYMENT INFORMATION					
1	AMOUNT:	310.00	POSTMARKED:	08/26/2016	
	TYPE:	CHECK	RECEIVED:	08/29/2016	
	CHECK NO:	1681			
	NAME:	MATYAS, JOHN A 224 FERNDALE AVE BUFFALO NY 14217-1047 US			

REMARKS

This receipt was generated by the automated BLM Collections and Billing System and is a paper representation of a portion of the official electronic record contained therein.

Run Date: 08/17/15

Run Time: 02:46 PM

**DEPARTMENT OF THE INTERIOR
BUREAU OF LAND MANAGEMENT
MINING CLAIMS**

MC Maintenance Fees Paid Through the BLM Pay Portal

CBS Receipt: 3365656

Printed For Lead File # AMC427517

Agency Tracking ID: 1439385244

Assessment Year: 2016

Number of BLM Serial Nr: 2

Paid On: 08/12/2015

Total Amount Paid: \$310.00

Claim Name	BLM Serial No	Lead File No	Amount Paid
GOLDEN JACKPOT	AMC423163	AMC423162	\$155.00
MONTEREY JACK	AMC427517	AMC427517	\$155.00

**United States Department of the Interior
Bureau of Land Management
BUSINESS & SUPPORT SVCS DIV
ONE N CENTRAL AVE SUITE 800
PHOENIX, AZ 85004 -4427
Phone: (602) 417-9200**

Receipt

No: 3365656

Transaction #: 3463721	
Date of Transaction: 08/12/2015	
CUSTOMER:	
JOHN MATYAS 95 SPICER CREEK RUN GRAND ISLAND,NY 14072 US	

LINE #	QTY	DESCRIPTION	REMARKS	UNIT PRICE	TOTAL
1	1.00	LOCATABLE MINERALS / MINING CLAIMS- NOT NEW-UNADJUD,ONE AUTH NO. ONLY / MINING CLAIM MONEY RECEIVED CASES: AMC423163/\$310.00		- n/a -	310.00
TOTAL:					\$310.00

PAYMENT INFORMATION			
NOTE: Items will appear on credit card statement as "BLM O Mining Claim".			
1	AMOUNT:	310.00	POSTMARKED: N/A
	TYPE:	CREDIT CARD	RECEIVED: 08/12/2015
	NAME:	JOHN MATYAS 95 SPICER CREEK RUN GRAND ISLAND NY 14072 US	
	CARD NO:	XXXXXXXXXXXX4646	AUTH CODE: 01825C
	NAME ON CARD:	JOHN MATYAS	
	EXPIRES:	07/2018	
	SIGNATURE:		

REMARKS	

This receipt was generated by the automated BLM Collections and Billing System and is a paper representation of a portion of the official electronic record contained therein.

AMC 427517

499

MAINTENANCE FEE PAYMENT

Claimant Name: JOHN MAYXAS
 Address: 95 Spicer Creek Run
 City: GRAND ISLAND State: NY Zip: 14072
 Telephone: 716-864-8181
 E-mail address: JAM@AMCPRECISION.COM
 Signature: J. Mayxas

RECEIVED
 BLM AZ STATE OFFICE
 2014 JUL -7 P 3:06
 PHOENIX, ARIZONA
 BLM Date Stamp

Check here if this is a change of address.

LINE NO.	AMC NUMBER	CLAIM/SITE NAME	COUNTY RECORDER DATA (If available)	TWP	RNG	SEC
1	427517	Monterey Jack	Maricopa	5N	10W	17
2						
3						
4						
5						
6						
7						
8						
9						
10						

List additional claims on Form MCF114.

Bureau of Land Management
 Arizona State Office
 www.blm.gov/az/

No. of Claims: 1 x \$140 = 140.00
 Check No: 1474 Init. A.H.
 Receipt No.: 3072465
 For BLM Use Only

Form: MCF112
 Revised July 2009

This form is available from the Arizona Department of Mines and Mineral Resources and may be reproduced.

ENTERED
 JUL 31 2014
 BY: Rdm

NO. OF CLAIMS 1
 AMOUNT \$15.00
 RECEIPT NO. 3081482
 INIT. A.H.
 ** BLM-ASO**



BUFFALO NY 142

15 JUL 2014 PM 2 L



RECEIVED
BLM AZ STATE OFFICE

2014 JUL 18 P 2:39

PHOENIX, ARIZONA
BLM

One N Central Ave.
Phoenix AZ 85004-2203

85004442700



United States Department of the Interior
Bureau of Land Management
 LANDS/RECREATION & PLANNING
 ONE N CENTRAL AVE
 PHOENIX, AZ 85004 -2203
 Phone: 602-417-9200



Receipt

No: 3081482

Transaction #: 3172743	
Date of Transaction: 07/21/2014	
CUSTOMER:	
JOHN MATYAS 95 SPICER CREEK RUN GRAND ISLAND,NY 14072-2187 US	

LINE #	QTY	DESCRIPTION	REMARKS	UNIT PRICE	TOTAL
1	1.00	LOCATABLE MINERALS / MINING CLAIMS-NOT NEW-UNADJUD,ONE AUTH NO. ONLY / MINING CLAIM MONEY RECEIVED CASES: AMC427517/\$15.00	ADDTL MAINT FEE PYMNT (1) 2015	- n/a -	15.00
TOTAL:					\$15.00

PAYMENT INFORMATION					
1	AMOUNT:	15.00	POSTMARKED:	07/15/2014	
	TYPE:	CHECK	RECEIVED:	07/18/2014	
	CHECK NO:	1480			
	NAME:	MATYAS, JOHN A 95 SPICER CREEK RUN GRAND ISLAND NY 14072-2187 US			

REMARKS

This receipt was generated by the automated BLM Collections and Billing System and is a paper representation of a portion of the official electronic record contained therein.

MAINTENANCE FEE PAYMENT

Claimant Name: JOHN MATYAS
 Address: 95 Spicer Creek Run
 City: GRAND ISLAND State: NY Zip: 14072
 Telephone: 716-864-8181
 E-mail address: JAM@AMCPRECISION.COM
 Signature: J. Matyas

Check here if this is a change of address.

RECEIVED
 BLM ARIZONA STATE OFFICE
 2014 JUL -7 P 3:06
 PHOENIX, ARIZONA
 BLM
 Date
 Stamp

LINE NO.	AMC NUMBER	CLAIM/SITE NAME	COUNTY RECORDER DATA (If available)	TWP	RNG	SEC
1	427517	MONTEREY JACK	MARICOPA	5N	10W	17
2						
3						
4						
5						
6						
7						
8						
9						
10						

List additional claims on Form MCF114.

Bureau of Land Management
 Arizona State Office
 www.blm.gov/az/

No. of Claims: 1 x \$140 = 140.00
 Check No: 1474 Init. AM
 Receipt No.: 30724105
 For BLM Use Only

Form: MCF112
 Revised July 2009


This form is available from the Arizona Department of Mines and Mineral Resources and may be reproduced.

ENTERED
 JUL 09 2014
 BY: AM

Mr. John A. Matyas
95 Spicer Creek Run
Grand Island, NY 14072

BUFFALO NY 142

03 JUL 2014 PM 6 L



RECEIVED
BLM AZ STATE OFFICE

2014 JUL -7 P 3:01

PHOENIX, ARIZONA

BLM
One North Central, Suite 800
Phoenix, AZ 85004-4427

85004442700



United States Department of the Interior
Bureau of Land Management
 LANDS/RECREATION & PLANNING
 ONE N CENTRAL AVE
 PHOENIX, AZ 85004 -2203
 Phone: 602-417-9200

Receipt

No: 3072465

Transaction #: 3163593	
Date of Transaction: 07/08/2014	
CUSTOMER:	
JOHN MATYAS 95 SPICER CREEK RUN GRAND ISLAND, NY 14072-2187 US	

LINE #	QTY	DESCRIPTION	REMARKS	UNIT PRICE	TOTAL
1	1.00	LOCATABLE MINERALS / MINING CLAIMS- NOT NEW-UNADJUD, ONE AUTH NO. ONLY / MINING CLAIM MONEY RECEIVED CASES: AMC427517/\$140.00	MAINT FEE PYMNT (1) 2015	- n/a -	140.00
TOTAL:					\$140.00

PAYMENT INFORMATION					
1	AMOUNT:	140.00	POSTMARKED:	07/03/2014	
	TYPE:	CHECK	RECEIVED:	07/07/2014	
	CHECK NO:	1474			
	NAME:	MATYAS, JOHN 95 SPICER CREEK RUN GRAND ISLAND NY 14072-2187 US			

REMARKS

This receipt was generated by the automated BLM Collections and Billing System and is a paper representation of a portion of the official electronic record contained therein.

NOTICE!!

These documents have been scanned!

Do not place un-scanned documents beneath this notice!

Do not remove this notice from this file!

GPO Jacket No. 560-102
Print Order 61540
Rise Business Services, LLC
Job=AZ15 6/24/2019



Box Number= AZ15128



Claim Begin-End: AMC427517-AMC427517

5 Miscellaneous



AZ15128-6

AMC427444-AMC427733

**NO
DOCUMENTS
FOUND**

NO DOCUMENTS FOUND
NO DOCUMENTS FOUND

NOTICE!!

These documents have been scanned!

Do not place un-scanned documents beneath this notice!

Do not remove this notice from this file!

GPO Jacket No. 560-102
Print Order 61540
Rise Business Services, LLC
Job=AZ15 6/24/2019



Box Number= AZ15128



Claim Begin-End: AMC427517-AMC427517

6 Location Notices-Amendments and Supporting Documents



AZ15128-6 AMC427444-AMC427733

RECEIVED
BLM AZ STATE OFFICE
2015 FEB -2 P 1:36
PHOENIX, ARIZONA

Corrected Copy of Location Notice

LOCATION NOTICE FOR LODE MINING CLAIM

NOTICE IS HEREBY GIVEN that the Monterey
JACK lode mining claim has been located
by JOHN MATYAS whose current mailing
address is 95 Spicer Creek Run
Grand Island, NY 14072

RECEIVED
BLM AZ STATE OFFICE
2014 MAR 11 P 3:11
PHOENIX, ARIZONA
BLM
Date
Stamp

The general course of this claim is EAST - WEST and it is situated in MAHICOPA
County, Arizona. This claim is 1500 feet in length and 600 feet in width. This claim runs
from the location monument on which this location notice is posted approximately 750 feet in a
WEST direction to the WEST end line and 750 feet in a EAST direction to the
EAST end line. This claim is marked by six monuments, one at each corner and one at the center of each
end line of the claim.

The location monument on which this notice is posted is situated within Section 17, Township 5
N, Range 10 W, Gila Salt River Base and Meridian, Arizona and this claim encompasses portions
of the following quarter section (s), section (s), Township (s) and Range (s) SW section 17
Township 5N Range 10W

Gila Salt River Base and Meridian, Arizona.

The locality of this claim with reference to some natural object or permanent monument and additional information
(if any) concerning its locality are as follows: Beginning At the SW corner of S17,
T5N, R10W going EAST 550 Feet to corner 4 of said claim,
1500 Feet EAST to corner 3, Goes 600 Feet North to corner 2

DATED AND POSTED on the ground this 3 day of MARCH, 2014. then goes
1500 west
to corner 1

LOCATOR (s) JOHN MATYAS
John Matyas

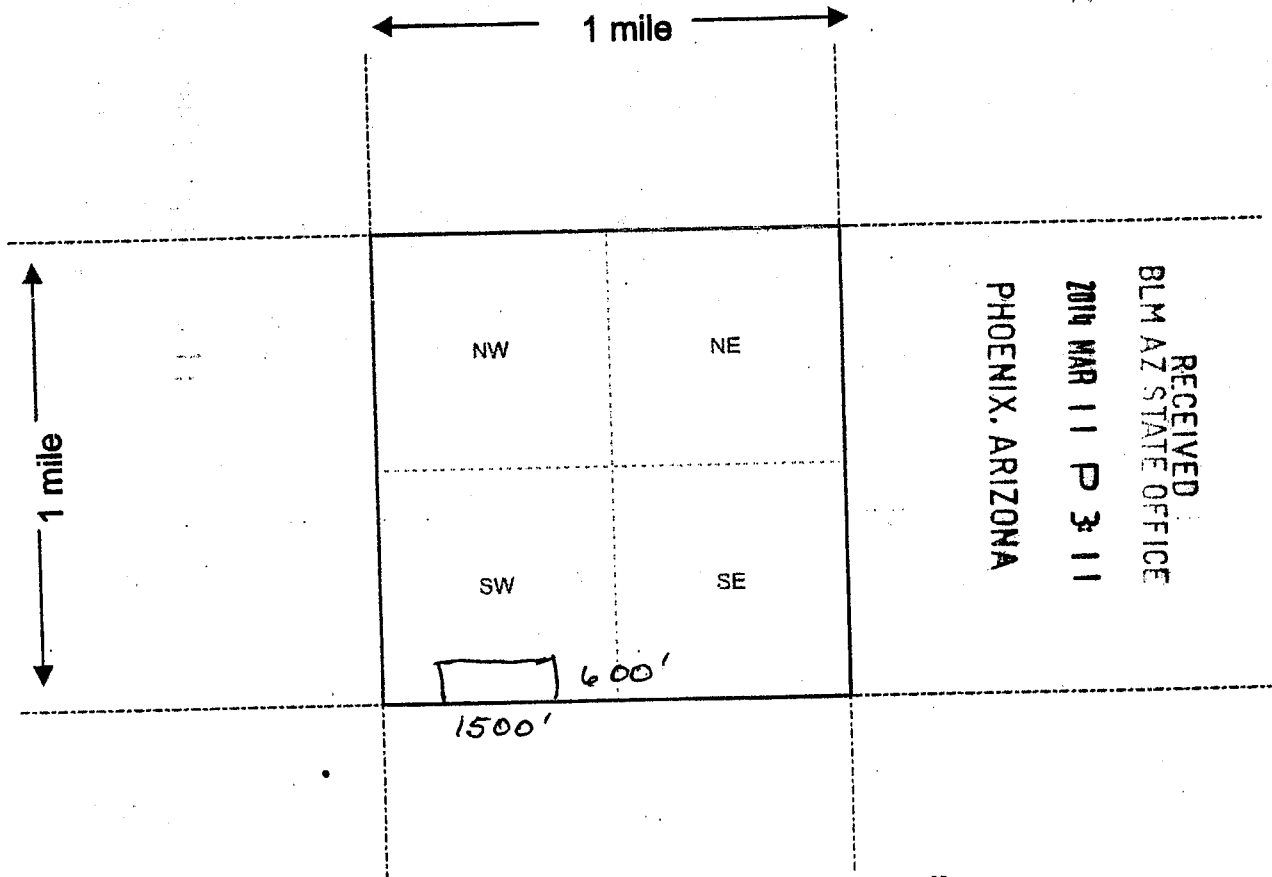
the discovery point is in center of
Rectangle

Form MCF100
Revised July 2005

AMC4275171

MINING CLAIM MAP

Lode (X) Placer ()



RECEIVED
BLM AZ STATE OFFICE
2014 MAR 11 P 3 11
PHOENIX, ARIZONA

Scale : 1" = 2000 feet



1. The above map depicts the monterey Jack mining claim, which is located in Section (s) 17, Township 5 N, Range 10 W, Gila and Salt River Base and Meridian, Maricopa County, Arizona.
2. The type of corner and location monuments used are as follows: 2" white PVC

3. The bearings and distances in degrees and feet between claim corners are as depicted on the map.

Form MCF100a
Revised July 2005

This form is available from the Arizona Department of Mines & Mineral Resources and may be reproduced.

AMC4275171

LOCATION NOTICE FOR LODE MINING CLAIM

NOTICE IS HEREBY GIVEN that the Monterey
JACK lode mining claim has been located
by JOHN MATYAS whose current mailing
address is 95 Spicer Creek Run
Grand Island, NY 14072

RECEIVED
BLM AZ STATE OFFICE
2014 MAR 11 P 3:11
PHOENIX, ARIZONA
BLM
Date
Stamp

The general course of this claim is EAST - WEST and it is situated in MAHICOPA
County, Arizona. This claim is 1500 feet in length and 600 feet in width. This claim runs
from the location monument on which this location notice is posted approximately 750 feet in a
WEST direction to the WEST end line and 750 feet in a EAST direction to the
EAST end line. This claim is marked by six monuments, one at each corner and one at the center of each
end line of the claim.

The location monument on which this notice is posted is situated within Section 17, Township 5
N, Range 10 W, Gila Salt River Base and Meridian, Arizona and this claim encompasses portions
of the following quarter section (s), section (s), Township (s) and Range (s) SW SECTION 17
TOWNSHIP 5N RANGE 10W

Gila Salt River Base and Meridian, Arizona.

The locality of this claim with reference to some natural object or permanent monument and additional information
(if any) concerning its locality are as follows:

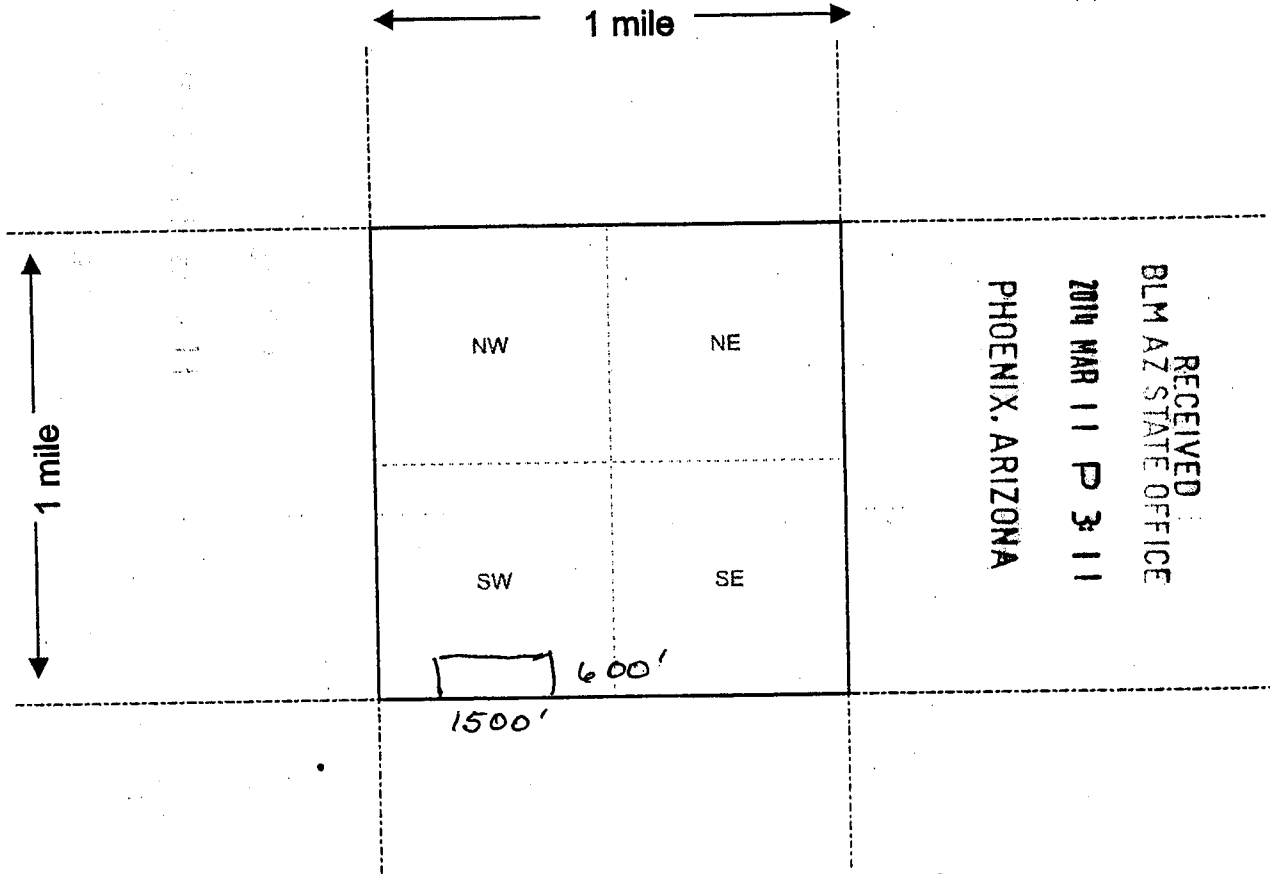
DATED AND POSTED on the ground this 3 day of MARCH, 2014.
LOCATOR (s) JOHN MATYAS

Form MCF100
Revised July 2005

AM04275171

MINING CLAIM MAP

Lode (X) Placer ()



RECEIVED
BLM AZ STATE OFFICE
2014 MAR 11 P 3:11
PHOENIX, ARIZONA

Scale : 1" = 2000 feet



1. The above map depicts the Monterey Jack mining claim, which is located in Section (s) 17, Township 5 N, Range 10 W, Gila and Salt River Base and Meridian, Maricopa County, Arizona.

2. The type of corner and location monuments used are as follows: 2" white PVC

3. The bearings and distances in degrees and feet between claim corners are as depicted on the map.

Form MCF100a
Revised July 2005

This form is available from the Arizona Department of Mines & Mineral Resources and may be reproduced.

AMC427517

MINING CLAIM STATUS REPORT

Data Entered: 03/25/14 RAM

MTP Checked By: 03/25/14 RAM
GEO Checked By: 03/25/14 RAM

LEAD SERIAL NUMBER: AMC 427517 thru AMC _____

NUMBER OF CLAIMS & TYPE:

1 LODE
____ PLACER
____ ASSOCIATION PLACER
____ MILL SITE
____ TUNNEL SITE

CHARGES:

Location Fee @ \$34 = \$ 34.00
Processing Fee @ \$20 = \$ 20.00
Maintenance Fee @ \$140 = \$ 140.00
Add'l Maint Fee for Assoc Placer = \$ _____
SUBTOTAL \$ _____
Other Fees \$ _____
Other Fees \$ _____
TOTAL \$ 194.00

TOTAL ACREAGE: _____ Per Claim
(Placer Only)

NUMBER OF LOCATORS: _____

DOCUMENTS RECEIVED VIA : Over-the-Counter [] Mail **TIMELY FILED:** Yes No []

LEGAL DESCRIPTION: T 5N R 10W SEC 17
T _____ R _____ SEC _____
T _____ R _____ SEC _____
T _____ R _____ SEC _____
T _____ R _____ SEC _____

BLM [] FOREST SERVICE [] _____ SUBJ TO PL 359: Yes [] No []
WILDERNESS AREA [] _____

SPLIT ESTATE: N/A [] SX [] PX [] OTHER [] _____
SRHA [] Was proper Notice filed if located on SHRA Land? Yes [] No []

RECONVEYED MINERALS ON BLM LAND REQUIRE OPENING ORDER FROM 1944 TO 1993:

Open to Entry On _____ N/A []

COMMENTS/STATUS: VOID [] PARTIALLY VOID [] PVT MINERALS [] WITHDRAWN LANDS []
OTHER [] _____

① No metes & bounds for lode claim ② No signature
Corrected Copy of Location Notice, rec'd 2-2-15 JS

[] Claimant acknowledges that portions of the following claim(s) site(s) may be void or voidable.

Printed Name of Claimant _____ Signature of Claimant _____

*****FINAL ADJUDICATION*****

DATE Nov 3, 2014 INITIALS TJE

AMC427517

Input Parameters for Geographic Report with Land

System Id = CR

Admin State = AZ

Geo State = AZ

Casetype Begins With

Case Disp Txt = AUTHORIZED, CANCELLED, EXPIRED, PENDING, REJECTED, RELINQUISHED, WITHDRAWN

Mer Twp Rng =

Section =

Mtrs = 14 0050N 0100W 017, 14 0050N 0100W 999

Commodity =

Commodity Txt =

Pending Org =

Pend Org Decode =

Total Rows Returned: 2

RUN TIME: 01:18 PM

UNITED STATES DEPARTMENT OF INTERIOR
BUREAU OF LAND MANAGEMENT
GEOGRAPHIC REPORT WITH LAND
Sorted by Serial Number

RUN DATE: 03/25/2014
Page 1 of 1

Adm State: AZ

Serial Number: AZA 027688
Total Case Acres: 1.000

<u>Casetype</u>	<u>Case Disp</u>				<u>Sect</u>	<u>Sur Typ</u>	<u>Sur Num</u>	<u>Suff</u>	<u>Subdivision</u>	<u>Act Pend</u>
380913	EXPIRED	14	0050N	0100W	017	FF		1	PART;	

Serial Number: AZA 035332
Total Case Acres: 5.000

<u>Casetype</u>	<u>Case Disp</u>				<u>Sect</u>	<u>Sur Typ</u>	<u>Sur Num</u>	<u>Suff</u>	<u>Subdivision</u>	<u>Act Pend</u>
380913	CANCELLED	14	0050N	0100W	017	ALIQ			NE,NESE;	

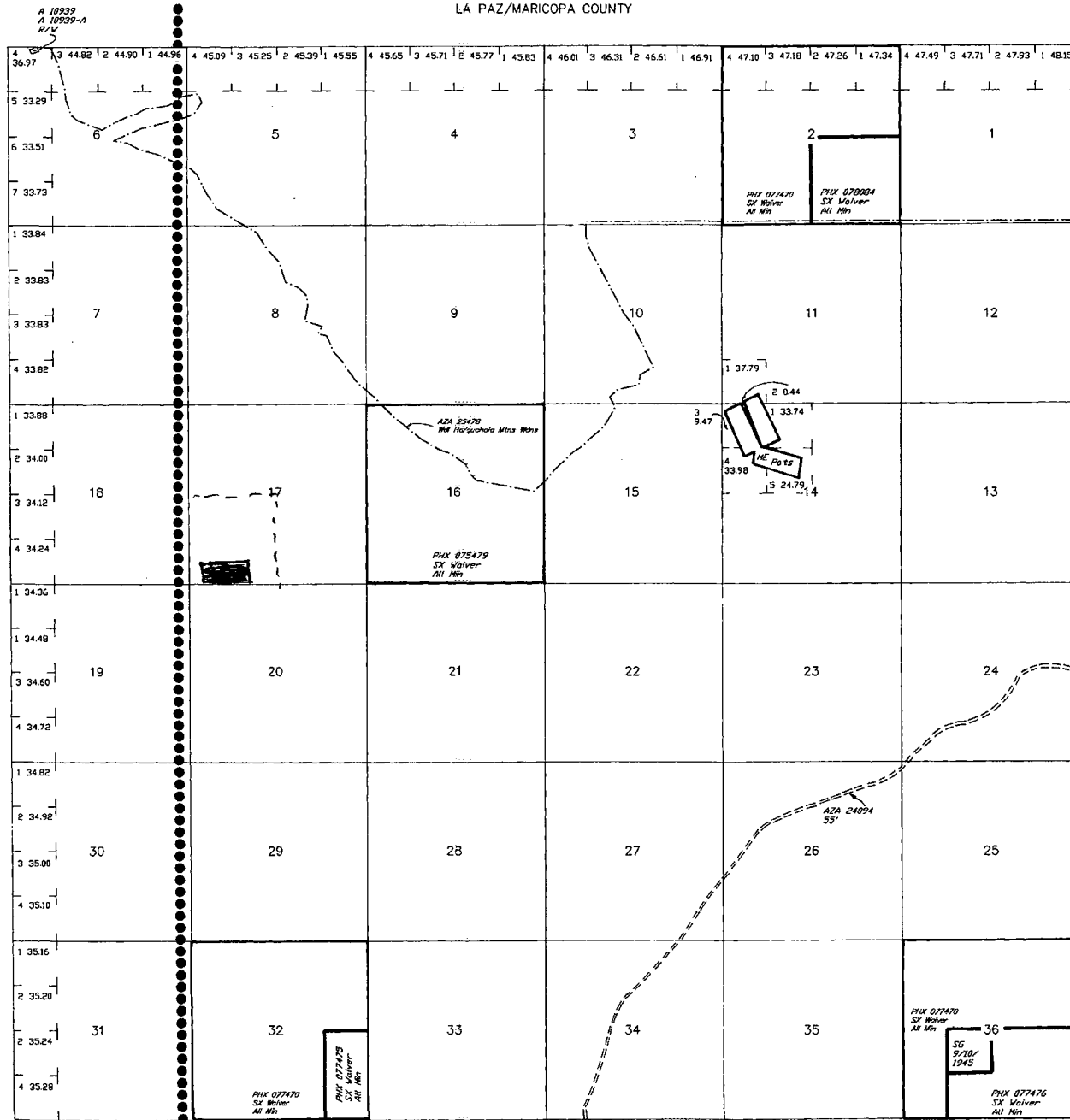
Serial Number: AZA 035358
Total Case Acres: 1.500

<u>Casetype</u>	<u>Case Disp</u>				<u>Sect</u>	<u>Sur Typ</u>	<u>Sur Num</u>	<u>Suff</u>	<u>Subdivision</u>	<u>Act Pend</u>
380910	AUTHORIZED	14	0050N	0100W	017	ALIQ			NE,NESE;	Y

TOWNSHIP 5 NORTH RANGE 10 WEST OF THE GILA AND SALT RIVER MERIDIAN, ARIZONA

LA PAZ/MARICOPA COUNTY

STATUS OF PUBLIC DOMAIN
LAND AND MINERAL TITLES

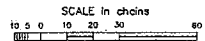


INDEX TO SEGREGATED TRACTS				
RESURVEY	ORIGINAL SURVEY			
TRACT NO	T	R	SEC	SUBDIVISION

FOR ORDERS AFFECTING DISPOSAL OR USE OF UNIDENTIFIED LANDS WITHDRAWN FOR CLASSIFICATION, MINERALS, WATER AND/OR OTHER PUBLIC PURPOSES, REFER TO INDEX OF MISCELLANEOUS DOCUMENTS.

- DIST NO 2
- GRAZING DIST 2
- MDS 340 NE
- AZA 28043 R/W
Sec 6 : Lot 4
- AZA 31254 R/W 25'
Sec 26 : SW/4SW/4

LA PAZ
O12 MARICOPA
O13



WARNING STATEMENT
This plot is the Bureau's Record of Title and should be used only as a graphic display of the township's survey data. Records hereon do not reflect title changes which may have been effected by lateral movements of rivers or other bodies of water. Refer to the cadastral surveys for official survey information.

Lot
Long 33°43'29"N
113°14'15"W

CURRENT TO	TH	T	S N
7-10-2002	PV	R	10 W

Mr John A Matyas
95 Spicer Creek Run
Grand Island, NY 14072-2187

RECEIVED
BLM AZ STATE OFFICE

2014 MAR 11 PM 3:00

PHOENIX, ARIZONA

PHOENIX AZ 852

10 MAR 2014 PNB 1



BLM
One N. Central Ave.
Phoenix, AZ 85004-2203

85004442700

